No. 126
JACKSONVILLE, FLA.
TO
ATLANTA, GA.
1931

# UNITED STATES
# AIRWAY MAPS

DEC -8 1933

Map
G
3741
.P6
s500
c6
no. 126



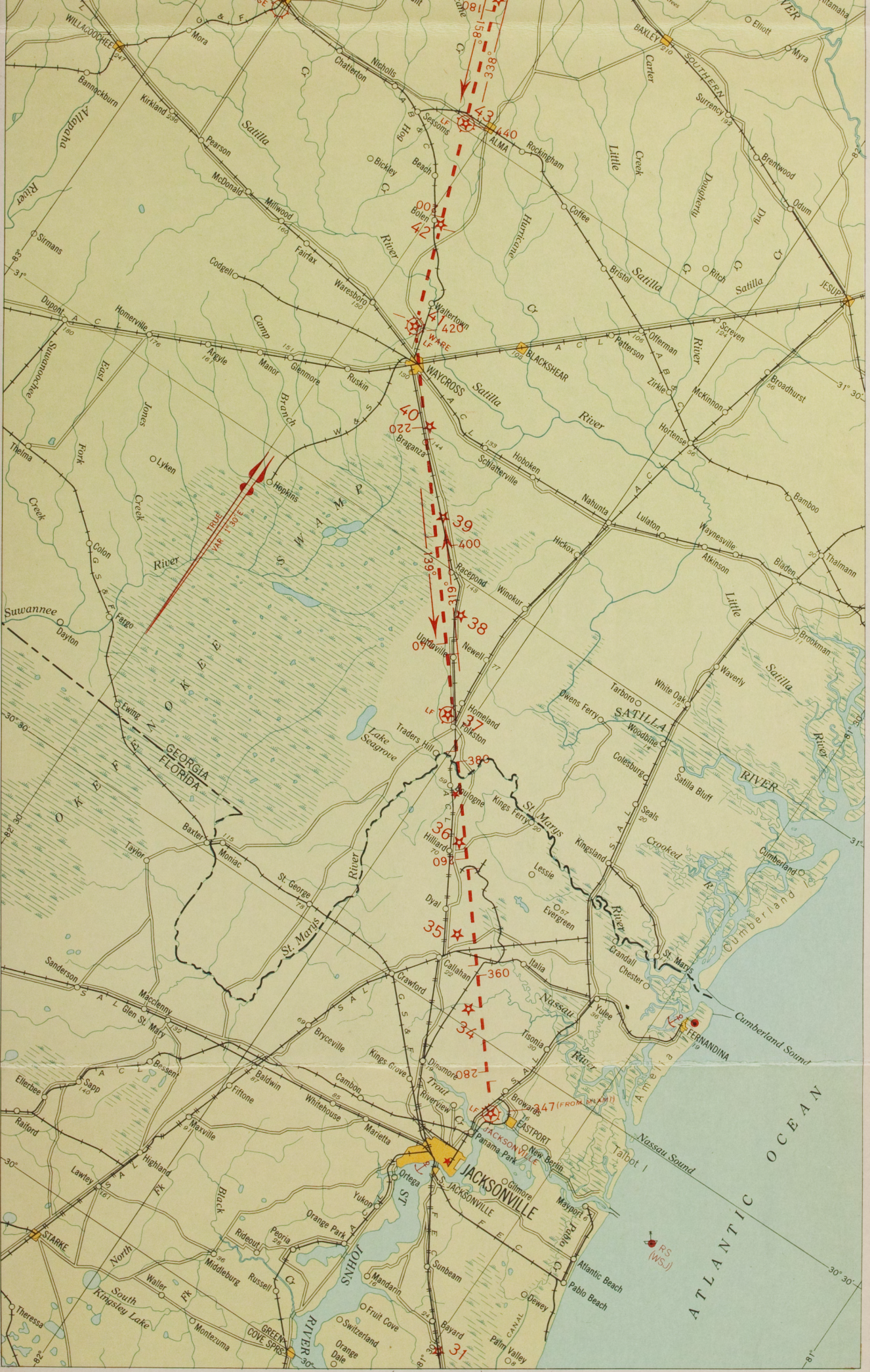


# AIRWAY MAP NO. 126

PRICE 35 CENTS

COMPILED AND PRINTED FOR THE AERONAUTICS BRANCH OF THE DEPARTMENT OF COMMERCE BY THE COAST AND GEODETIC SURVEY WASHINGTON, D. C.

MAR. 1931

(Navy chart V-238)

# JACKSONVILLE FLA. TO ATLANTA GA.

- Railroad one track
- Two or more tracks
- Trolley
- Prominent transmission line
- Highway
- City or large town
- Town or village

Magnetic variations shown by red arrows

The flight courses are magnetic

RADIO RANGE

R R Bn

0 to 1000 2000 feet

GRADIENT OF ELEVATIONS

Datum is mean sea level

1/500 000

10 0 10 20 30 Statute Miles

209014

- ARMY, NAVY OR MARINE CORPS FIELD
- COMMERCIAL OR MUNICIPAL AIRPORT
- DEPARTMENT OF COMMERCE INTERMEDIATE FIELD
- MARKED AUXILIARY FIELD
- SEAPLANE ANCHORAGE
- FLASHING LIGHT BEACON
- REVOLVING LIGHT BEACON
- LIGHTHOUSE
- RS RADIO STATION (with Call Letters)
- OBSTRUCTION (Center indicates the location)

LF denotes lighting facilities at the field

See Department of Commerce Airway Bulletins for detailed descriptions and sketches of Airports and Intermediate Fields. As new airports are constructed these Bulletins are prepared and mailed to those requesting them.

21046

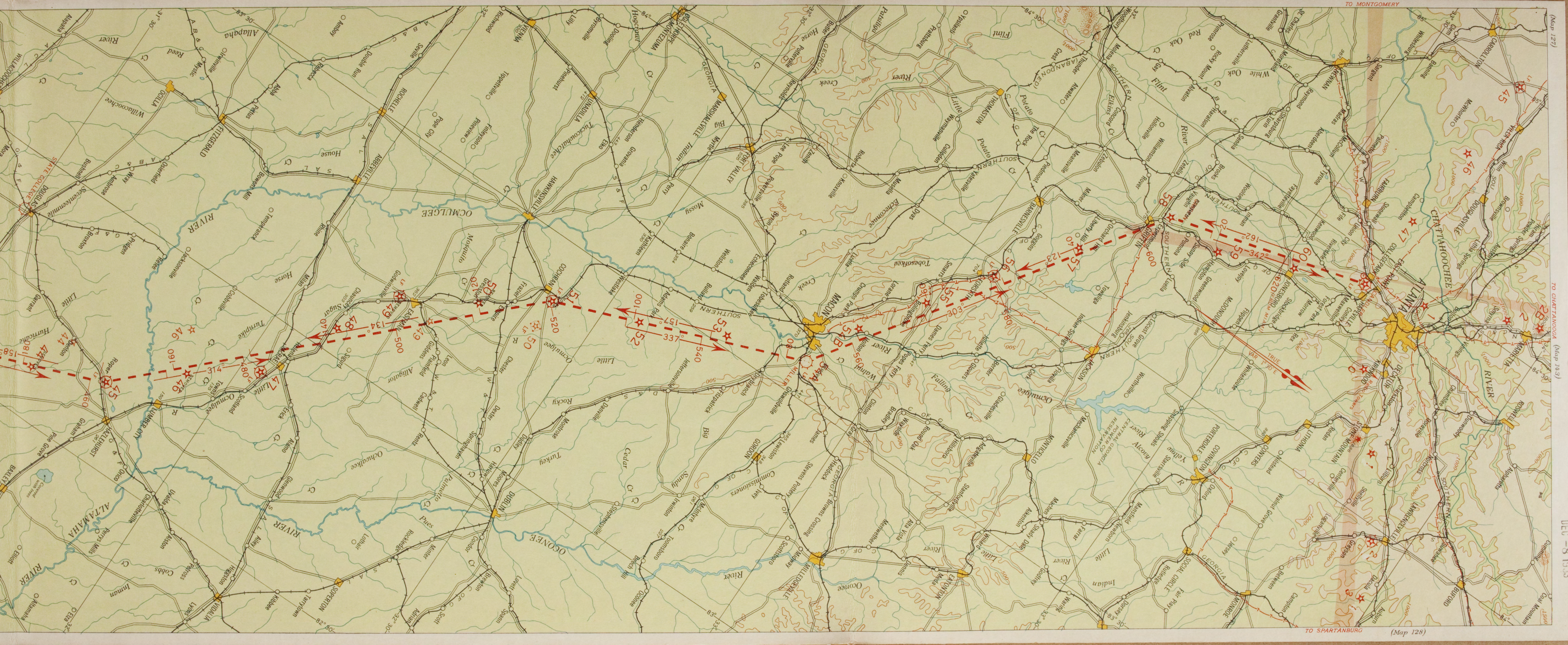

TO MONTGOMERY
(Map 127)
TO CHATTANOOGA
(Map 133)
TO SPARTANBURG
(Map 128)
ATLANTA
MACON
DUBLIN
FITZGERALD
HAWKINSVILLE
MILLEDGEVILLE
OCMULGEE
OCONEE
ALTAMAHA
CHATTAHOOCHEE

CONNECTICUT STATE LIBRARY
HARTFORD